



SHENECOX RD

TIMOTHY ST  
JENNIFER DR

RANDALL ST

JENNIFER DR

JENNIFER DR

LARKIN DR

RAYSTOWN RD

ZINKLER CT

NIKKI CT

RAYSTOWN RD

WARR LN

RAYSTOWN RD

NICHOLAS DR

JILL DR

CLARK DR

LUSKOPER DR





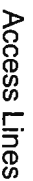

FRANKEL CT

BUCK RUN DR

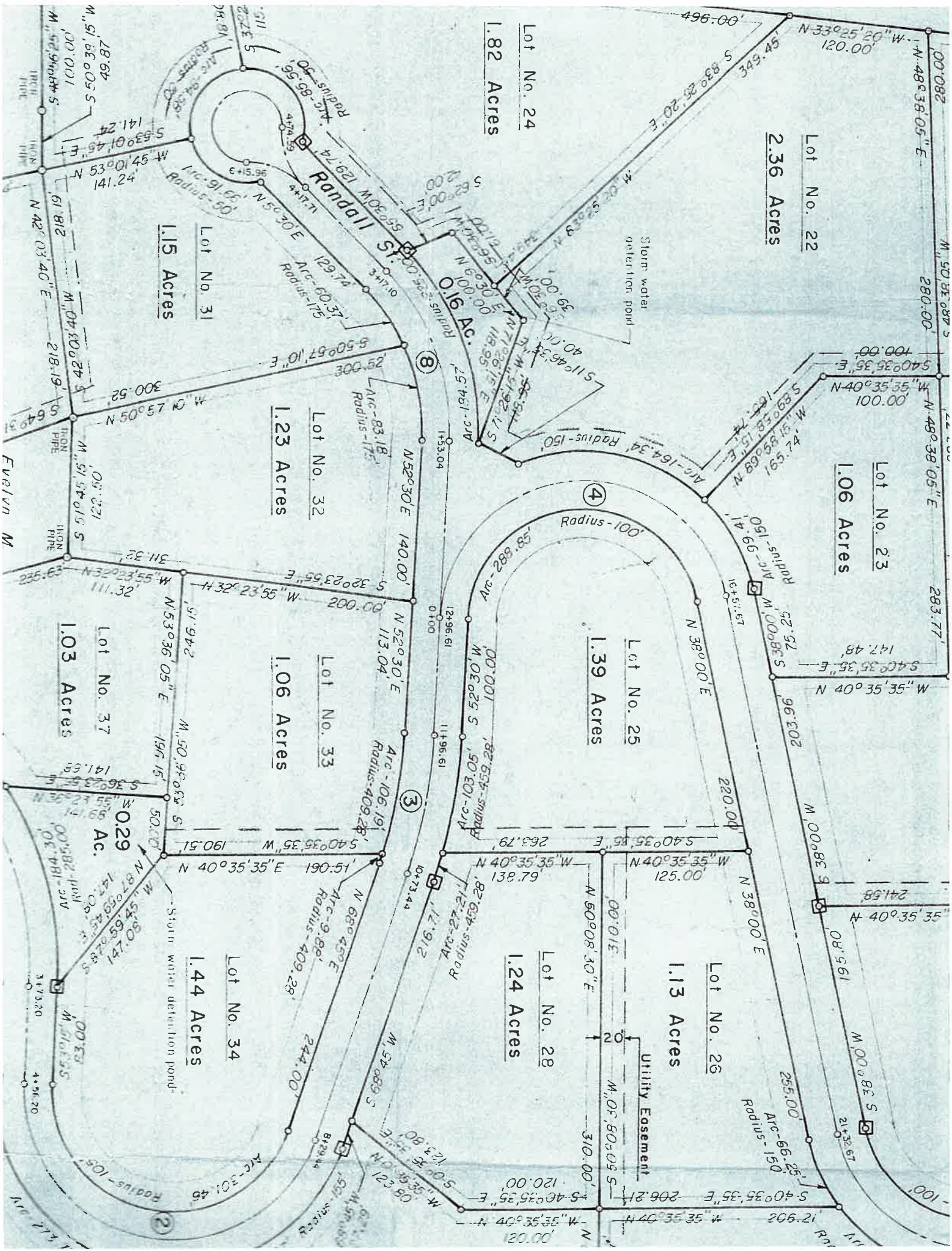
# 204 JENNIFER



4/26/2026, 4:56:26 PM

-  Tax Parcels
-  Structures
-  Roads
-  Municipal Boundaries
-  Access Lines
-  Township





Lot No. 22  
2.36 Acres

Lot No. 24  
1.82 Acres

Lot No. 31  
1.15 Acres

Lot No. 23  
1.06 Acres

Lot No. 32  
1.23 Acres

Lot No. 25  
1.39 Acres

Lot No. 33  
1.06 Acres

Lot No. 37  
1.03 Acres

Lot No. 28  
1.24 Acres

Lot No. 26  
1.13 Acres

Lot No. 34  
1.44 Acres

0.029 Ac.

0.16 Ac.

Randall St

Storm water  
detention pond

Utility Easement

Storm water  
detention pond

Furlun M

IRON PIPE  
IRON PIPE  
IRON PIPE

IRON PIPE  
IRON PIPE  
IRON PIPE

IRON PIPE  
IRON PIPE  
IRON PIPE

IRON PIPE  
IRON PIPE  
IRON PIPE

IRON PIPE  
IRON PIPE  
IRON PIPE